



0 5,280 Feet

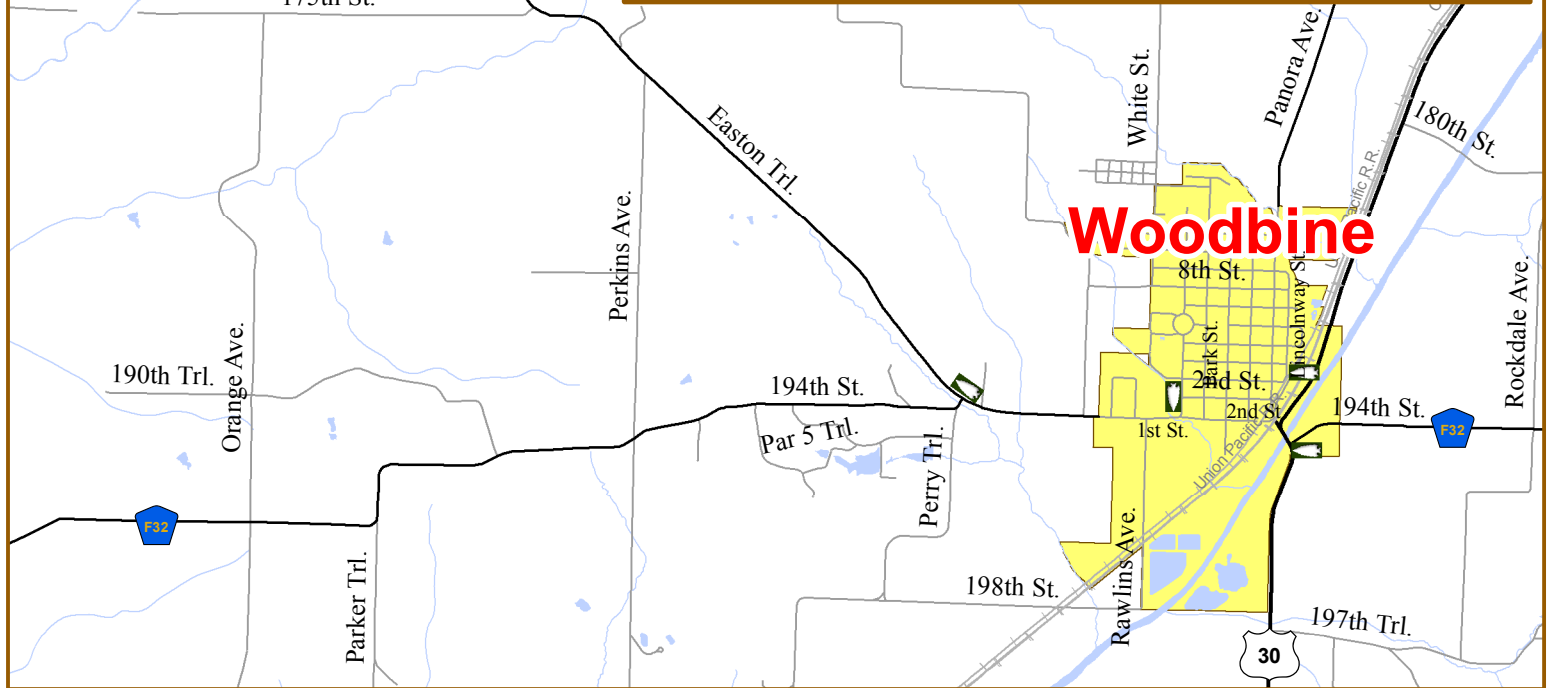
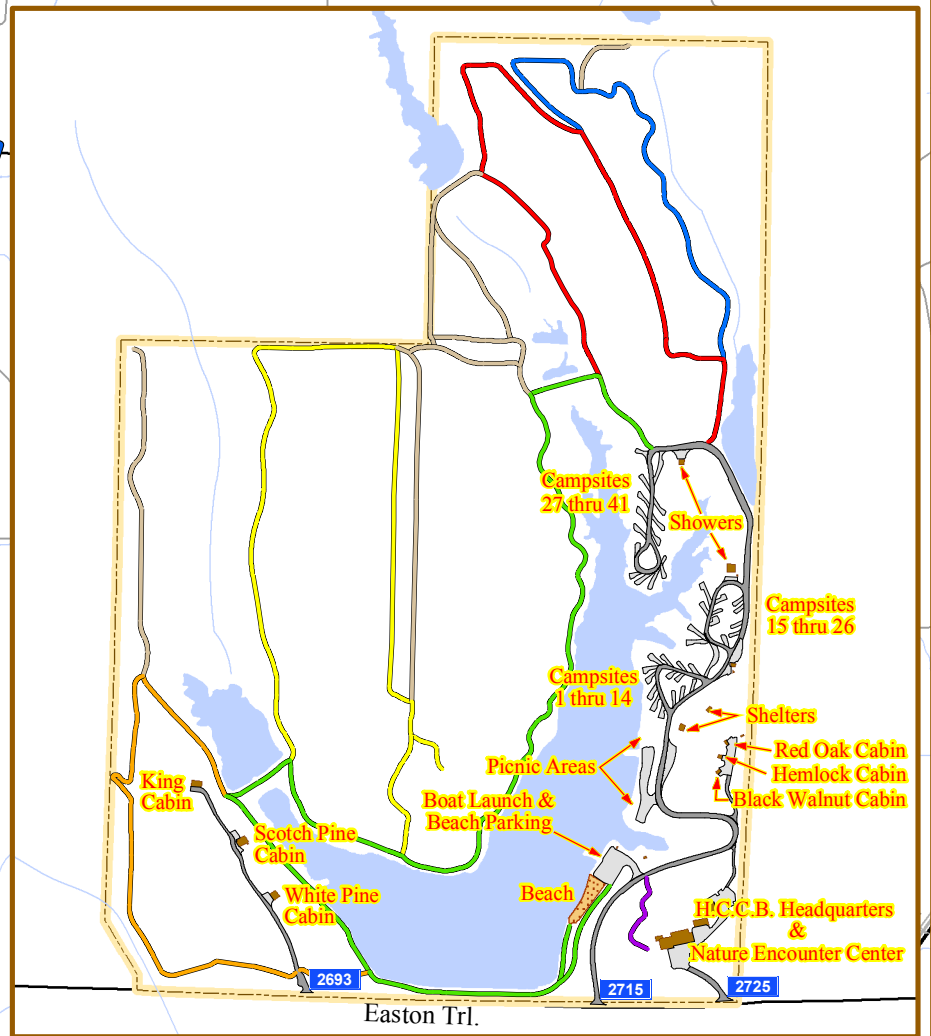
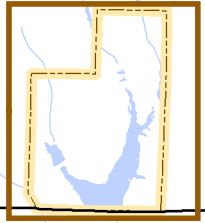
- 2300 Address
- Roads
- Railroads
- Rivers
- Major Water Bodies
- HCCB Park Boundary
- Corporate Limits

**Directions to Willow Lake**  
 Published: 23 Jun 2016



Along Easton Trl. (County Road F20L), 5 miles northwest of Woodbine. Follow the direction signs (▶).

**Willow Lake Recreation Area**



Harrison County GIS does not guarantee this map to be free from errors or inaccuracies & disclaims any responsibility or liability for interpretations from this map or decisions based thereon. This map was prepared by Harrison County GIS. Any errors or omissions should be reported to the this office at (712) 644-1324 or gis@harrisoncountyia.org.